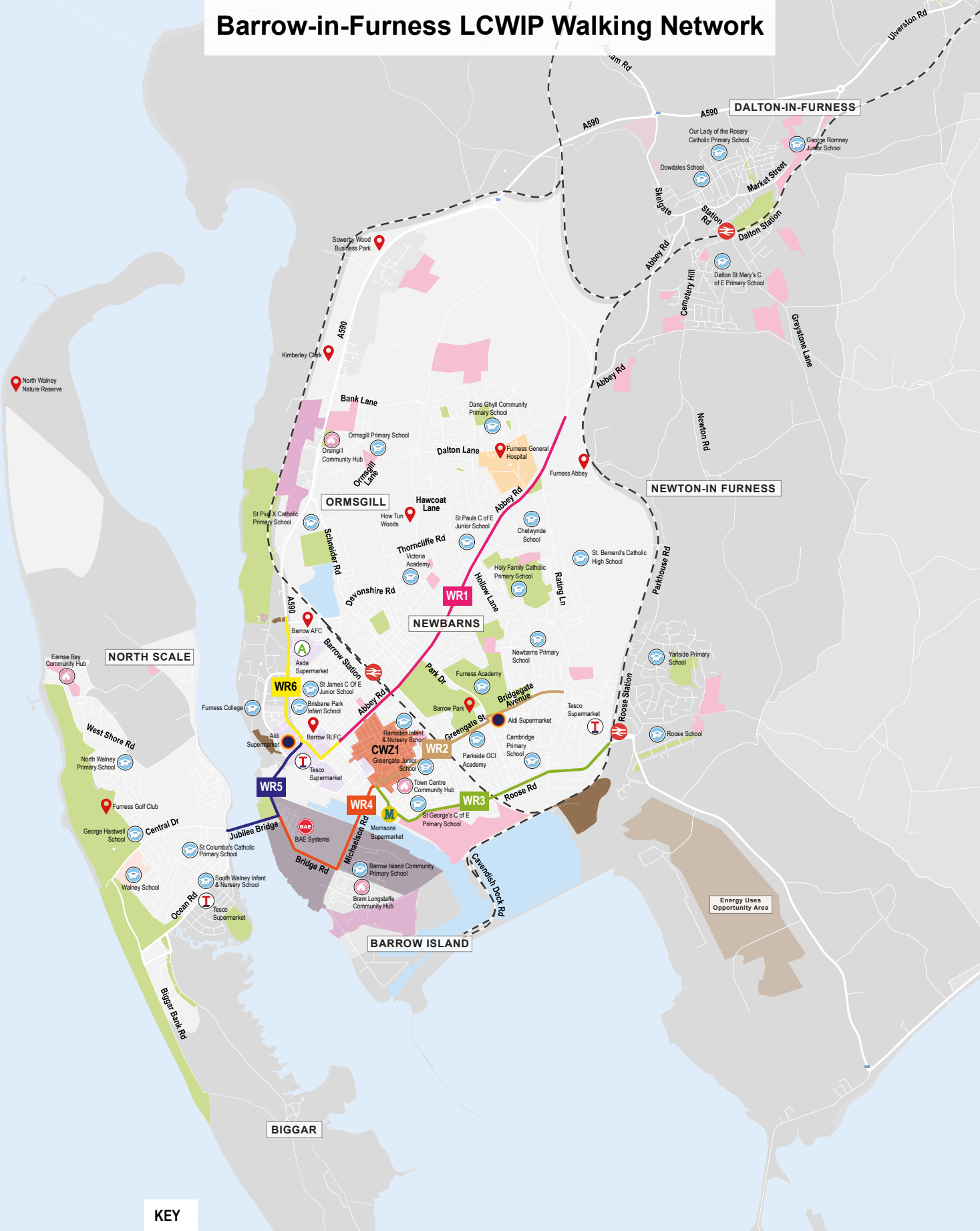



















Barrow-in-Furness LCWIP Walking Network



KEY

	Current Allocated Housing Site		National Cycle Network		Railway Station		River
	Current Allocated Employment Site		BAE land		Schools / Colleges		Railway Line
	Current Allocated Opportunity Area		Green Space				

	WR1	Abbey Road (Abbey Heights to Barrow town centre)
	WR2	Greengate Street / Bridgegate Avenue
	WR3	Duke Street/Strand / Salthouse Road / Roose Road to Flass Lane
	WR4	Michaelson Road Bridge / Michaelson Road / Bridge Road / Jubilee Bridge
	WR5	Hindpool Road / North Road / Jubilee Bridge (James Ramsden Statue to Walney Island)
	WR6	Abbey Road / Hindpool Road / Walney Road (James Ramsden Statue to Phoenix Road)
	CWZ1	Core Walking Zone (c. 400m)