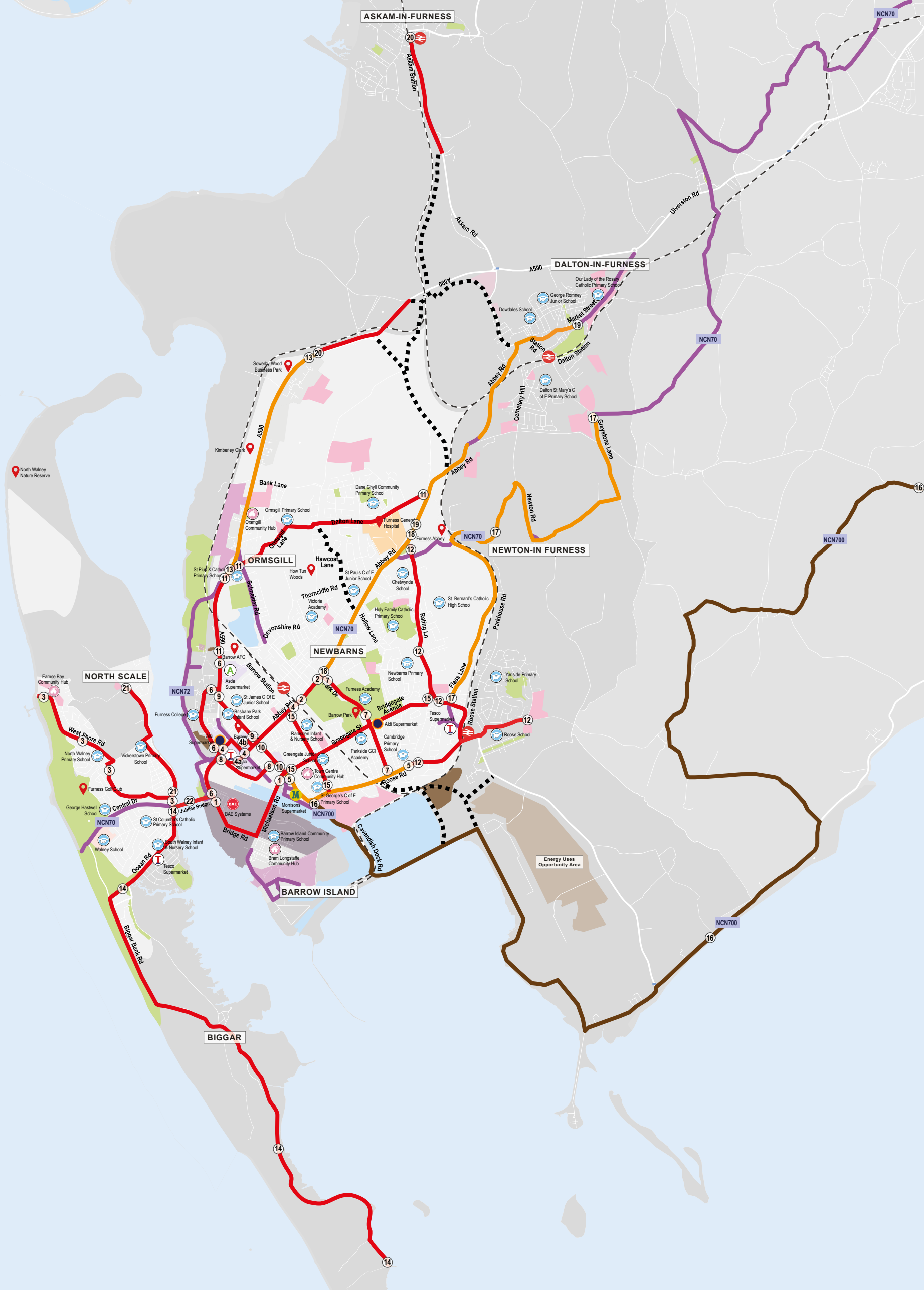


















Barrow-in-Furness LCWIP Cycling Network



KEY

- | | | | | |
|---|--|---|--|--|
|  Current Allocated Housing Site |  Current Allocated Opportunity Area |  Green Space |  Schools / Colleges |  River |
|  Current Allocated Employment Site |  BAE land |  NCN 7 National Cycle Network |  Railway Station |  Railway Line |
|  New infrastructure to be provided within the highway boundary |  Existing cycle route (improvement planned to comply with guidance) |  Existing bridleway / PROW | | |
|  New infrastructure to be provided on third party land |  Existing cycle route (no improvement planned) |  Long-Term Aspirations | | |